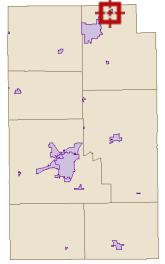







Overview



Legend

-  City Limits
-  Political Township
-  Parcel Acreage
-  Parcels
-  Road Centerlines

<b>Parcel ID</b>	85-03-22-304-045.000-001	<b>Alternate ID</b>	n/a	<b>Owner Address</b>	BLOCK ROBERT FRANK & VIRGINIA
<b>Sec/Twp/Rng</b>	22-30-07	<b>Class</b>	One Family Dwelling Platted		74 S 2ND ST
<b>Property Address</b>	74 S 2ND ST	<b>Acreage</b>	n/a		LIBERTY MILLS, IN 46946
	LIBERTY MILLS				
<b>District</b>	CHESTER TWP				
<b>Brief Tax Description</b>	OP (LIBERTY MILLS) LOTS 13 & 14				
	<i>(Note: Not to be used on legal documents)</i>				

Date created: 9/14/2017  
 Last Data Uploaded: 2/17/2017 12:52:26 AM